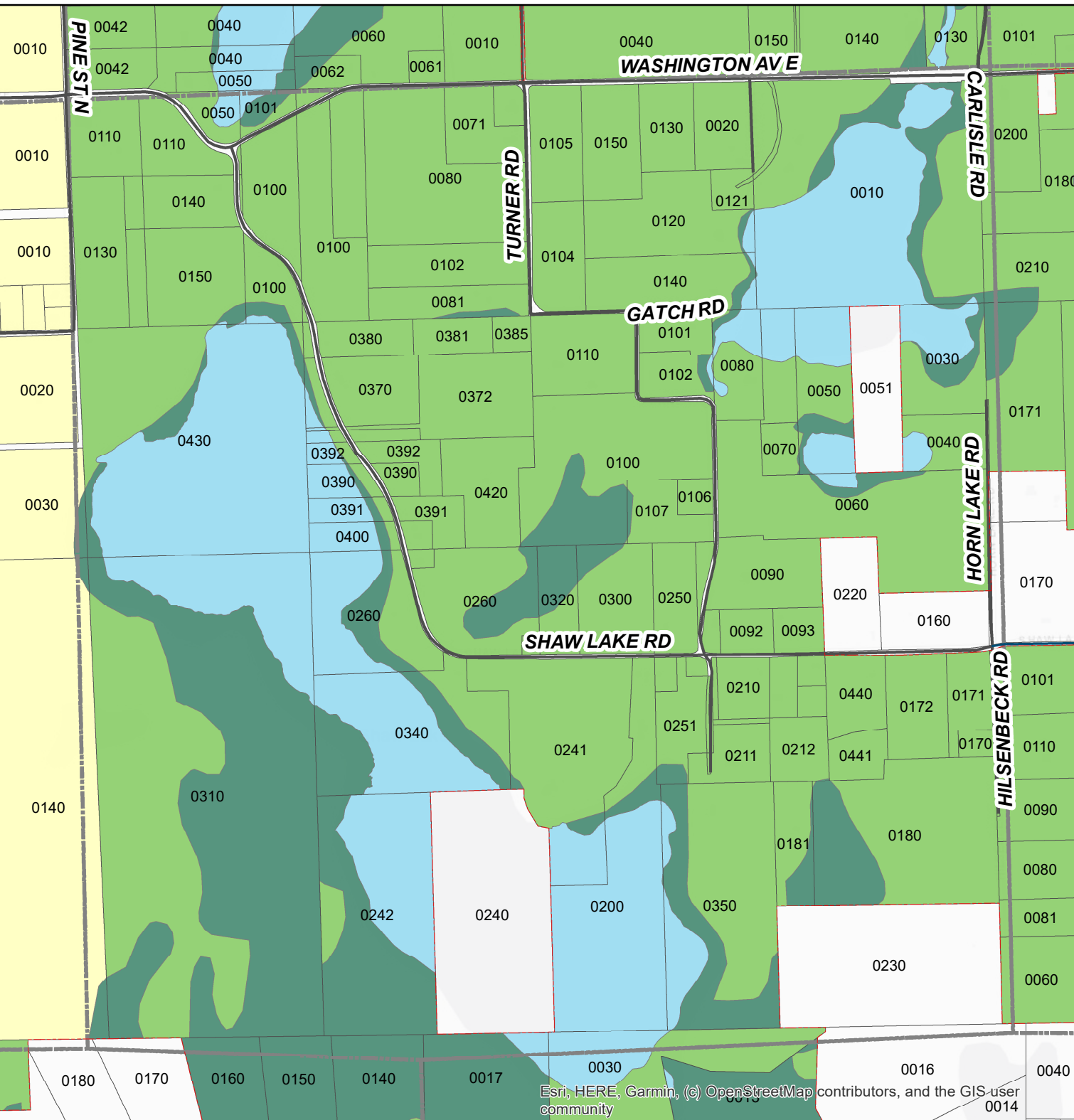
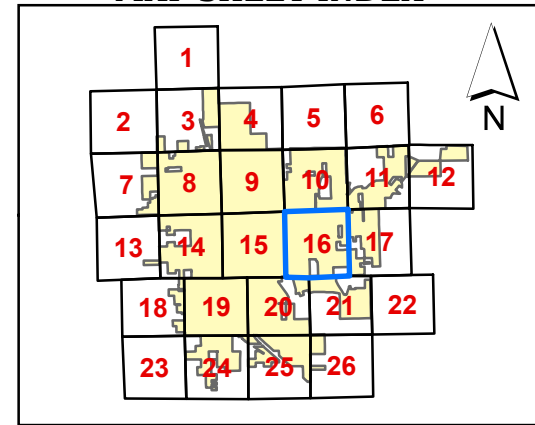



TOWN OF PIERSON MAP SHEET INDEX



LEGEND

- Town of Pierson Boundary
- Twp-Sec-Rng Line
- PIERSON ZONING**
- A1 - Agricultural
- C - Conservation
- R1 - Low Density Single Family Residential
- R2 - Low-Medium Density Single Family Residential
- R3 - Medium Density Single Family Residential
- RE - Low Density Single Family Estate
- MH1 - Medium Density Mobile Home
- MH2 - Medium Density Mixed Residential Development
- PDR - Planned Development - Residential
- B1 - General Commercial Development
- B1A - General Retail Commercial (Low Intensity)
- B2 - Heavy Commercial and Industrial Development
- Water



Map 16 TRS: 14S28E35

Data Source:
County of Volusia
Geographic Information Systems

PREPARED BY:

